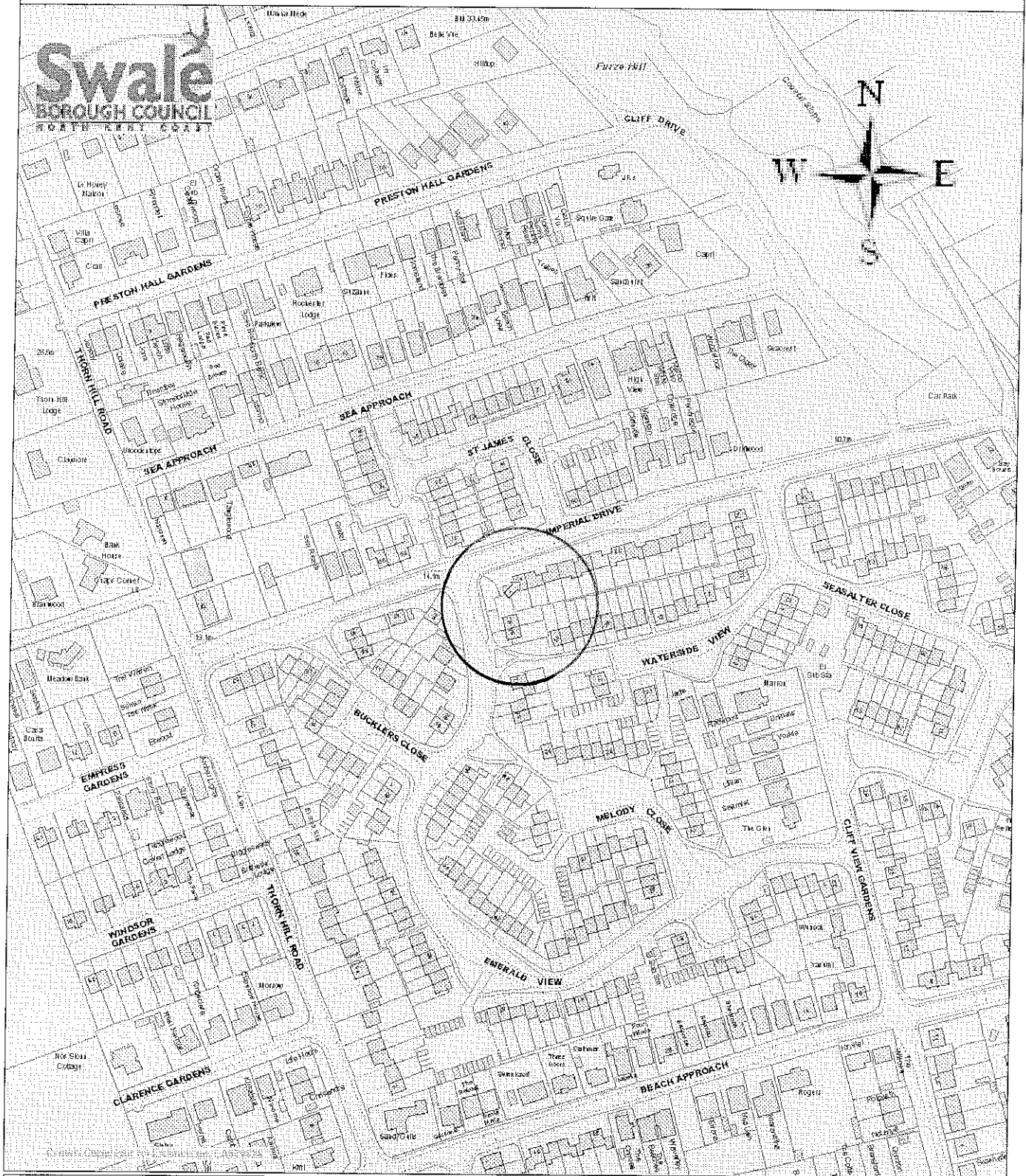


Land adjacent to 45 Imperial Drive, Warden, ME12 4SB

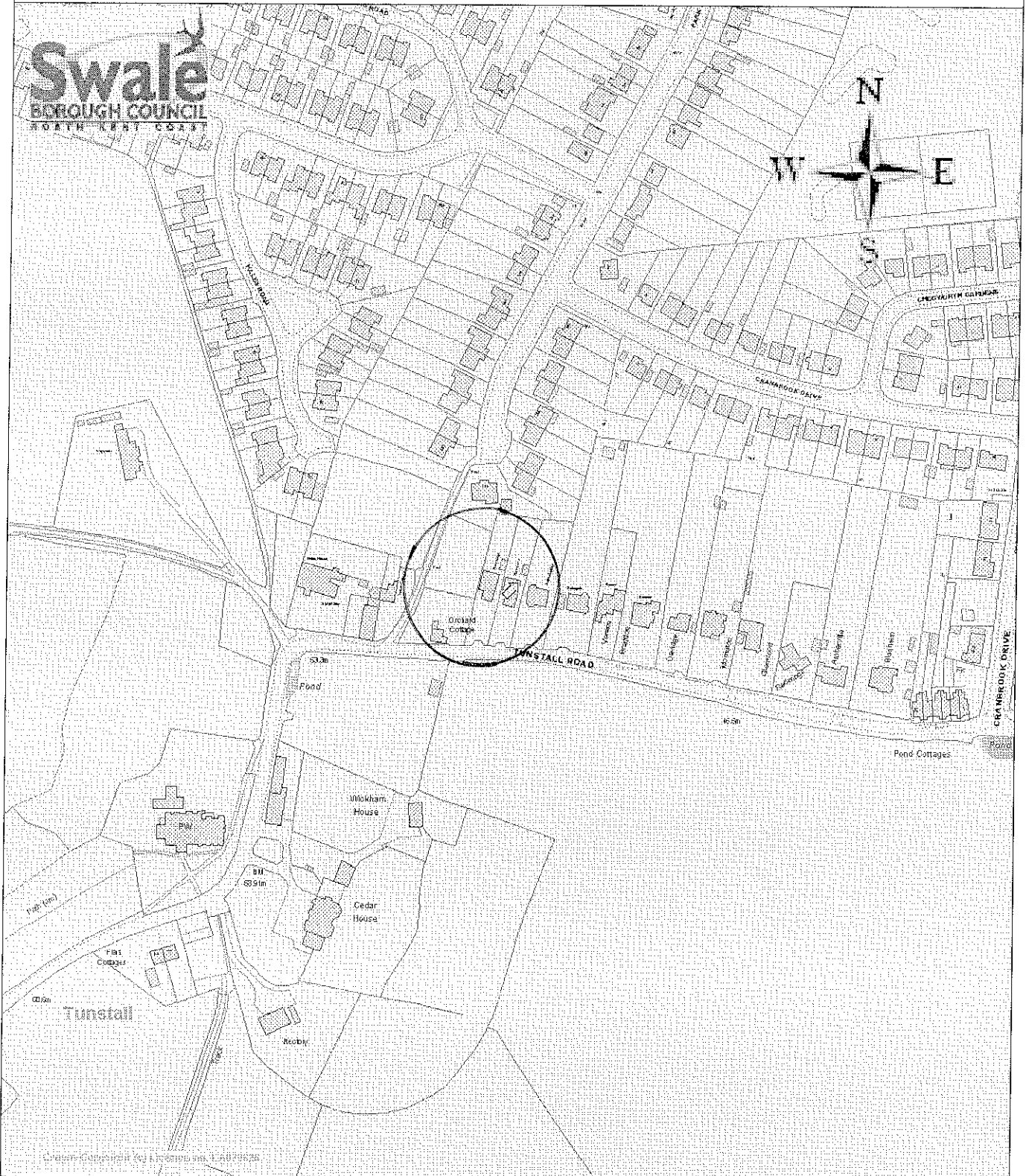


Reproduced from the 2004 Ordnance Survey mapping with the permission of the controller of Her Majesty's Stationery Office (c) Crown Copyright. Unauthorised reproduction infringes Crown Copyright and may lead to prosecution or civil proceedings. Swale Borough Council, LA079626.

Scale 1/2500 Date 7/12/2007

Centre = 602134 E 171708 N

Hawarden, Tunstall Road, Tunstall, ME10 1YQ

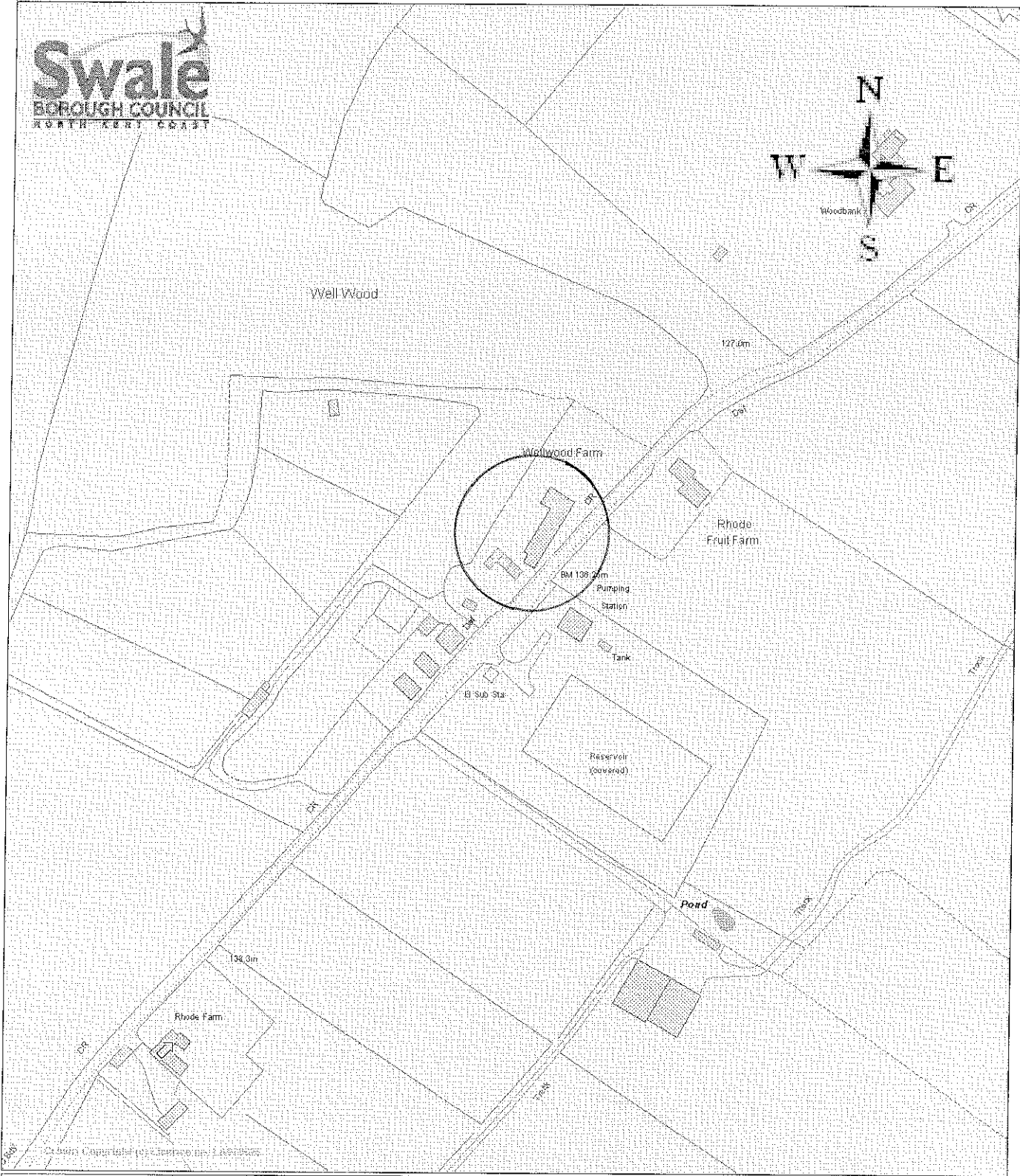
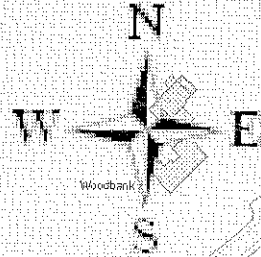


Reproduced from the 2004 Ordnance Survey mapping with the permission of the controller of Her Majesty's Stationery Office (c) Crown Copyright. Unauthorised reproduction infringes Crown Copyright and may lead to prosecution or civil proceedings. Swale Borough Council, LA079626.

Scale 1/2500 Date 7/12/2007

Centre = 589740 E 162011 N

Wellwood Farm, Seed Road, Doddington, ME9 0NN

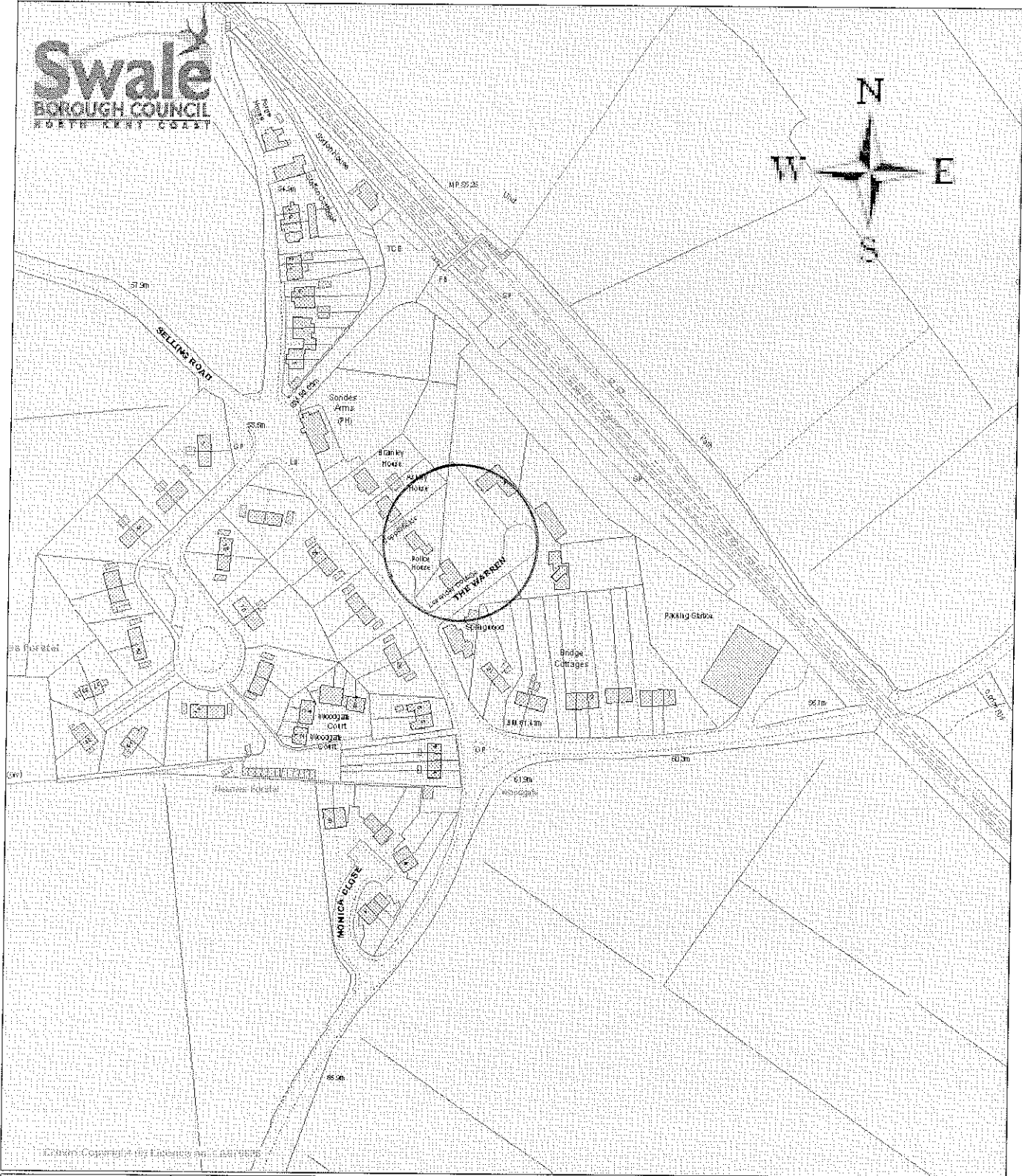



Reproduced from the 2004 Ordnance Survey mapping with the permission of the controller of Her Majesty's Stationery Office (c) Crown Copyright. Unauthorised reproduction infringes Crown Copyright and may lead to prosecution or civil proceedings. Swale Borough Council, LA079626.

Scale 1/2106 Date 7/12/2007
Centre = 593340 E 155110 N

Land r/o Lavender Cottage, The Warren, Selling, ME13 9PY

Swale
BOROUGH COUNCIL
NORTH KENT COAST



© Crown Copyright. All Rights Reserved.

Reproduced from the 2004 Ordnance Survey mapping with the permission of the controller of Her Majesty's Stationery Office (c) Crown Copyright. Unauthorised reproduction infringes Crown Copyright and may lead to prosecution or civil proceedings. Swale Borough Council, LA079626.

Scale 1/2500 Date 7/12/2007

Centre = 605267 E 157068 N

PLANNING WORKING GROUP DIRECTIONS - 18th December 2007

Land adjacent 45 Imperial Drive, Warden, Isle of Sheppey, ME12 4SB

Start out at ME10 3HT, Sittingbourne

- At traffic signals turn left onto the A2
- At roundabout take the 1st exit onto the A2 (signposted Rainham, Sheerness, M2)
- At T-junction turn right onto the A2
- At traffic signals bear left (signposted Rainham, Sheerness, M2)
- At roundabout take the 5th exit onto the A2 (signposted Sheerness)
- At roundabout take the 1st exit, then merge onto the A249 (signposted Sheerness)
- At roundabout take the 2nd exit onto the A249 (signposted Sheerness)
- At roundabout take the 3rd exit onto Lower Road - B2231 (signposted Minster, Eastchurch, Leysdown)
- At roundabout take the 2nd exit onto Lower Road - B2231
- At roundabout take the 2nd exit onto Rowetts Way - B2231 (signposted Leysdown)
- At roundabout take the 2nd exit onto Rowetts Way - B2231 (signposted Leysdown)
- Turn left onto Warden Bay Road (signposted Warden Bay)
- Continue forward onto Jetty Road
- Continue forward onto Imperial Drive

Arrive at ME12 4SB, Warden

Hawarden, Tunstall Road, Tunstall, ME10 1YQ

Start out at ME12 4SB, Warden

- Continue forward onto Jetty Road
- Continue forward onto Warden Bay Road
- Turn right onto Leysdown Road - B2231
- At roundabout take the 2nd exit onto Rowetts Way - B2231 (signposted Maidstone, M2)
- At roundabout take the 1st exit onto Lower Road - B2231 (signposted Maidstone, Sheerness, M2)
- At roundabout take the 1st exit onto Lower Road - B2231
- At roundabout take the 1st exit onto the A249
- At roundabout take the 1st exit onto the A249 (signposted Maidstone)
- Branch left, then at roundabout take the 1st exit onto Staplehurst Road - B2006 (signposted Milton Regis)
- At roundabout take the 2nd exit onto Staplehurst Road - B2006
- At roundabout take the 3rd exit onto Saint Paul's Street - B2006 (signposted Town centre)
- At roundabout take the 4th exit onto Mill Way - B2006 (signposted Town centre)
- At roundabout take the 3rd exit onto Milton Road - B2006 (signposted Station)
- Turn left onto Milton Road
- At roundabout take the 1st exit onto the A2 (signposted Faversham, Bapchild)
- At traffic signals turn right onto Crown Quay Lane (signposted Tunstall, Bredgar)
- Continue forward onto Bell Road
- Turn left onto Woodstock Road - B2163

Arrive at ME10 1YQ, Tunstall

Wellwood Farm, Seed Road, Doddington, ME9 0NN

Start out at ME10 1YQ, Tunstall

- Turn right onto Ruins Barn Road
- Turn left onto Cromer Road
- Turn right onto Highsted Road
- Bear left onto Cheney Hill
- Turn left onto Slough Road
- Turn right onto Sawpit Road
- Turn left onto Down Court Road
- Turn right
- Turn right onto The Street
- Turn left onto Old Lenham Road
- Turn left
- Turn left
- Turn right onto Slade Road

Arrive at ME9 0NN, Doddington

Land rear of Lavender Cottage, The Warren, Selling, ME13 9PL

Start out at ME9 0NN, Doddington

- Turn left
- Turn right
- Turn right
- Turn left
- Turn left
- Turn left onto Otterden Road
- Bear right
- Turn right onto Kettle Hill Road
- Turn left onto Stalisfield Road
- Turn right onto Hayward's Hill
- Continue forward onto Throwley Road
- Continue forward onto Bagshill Road
- Turn left onto Parsonage Stocks Road
- Turn right onto Old Badgins Road
- Turn left onto the A251
- Turn right onto Newhouse Lane
- Bear left onto Winding Hill
- Continue forward onto Selling Road
- Turn left onto Vicarage Lane
- Turn right onto Selling Road

Arrive at ME13 9PL, Selling